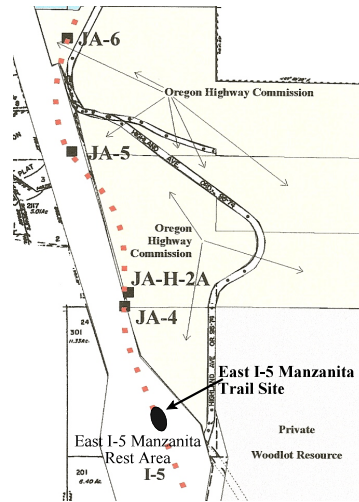


Maps II

NON-SURVEYED APPLGATE TRAIL SITE: EAST I-5 MANZANITA REST AREA



Mike Walker, Member
Hugo Emigrant Trails Committee
Hugo Neighborhood Association & Historical Society



June 5, 2015

NON-SURVEYED APPLGATE TRAIL SITE: EAST I-5 MANZANITA REST AREA

MAPS I

MAPS IA

- Map 1. Takelma Lands In Southwestern Oregon
Map 2. Takelma Indians
Map 8. Hugo's Indian Trail: 1855

MAPS IB

- Map 9. Hugo's Applegate Trails: Map II of IV
Map 10. Hugo's Applegate Trails: Map III of IV
Map 11. Jacksonville Road (JR) Of Applegate Trail Over Harris Creek: 1856 - JR Ford No. 4:
Harris Creek

Maps 1 - 2 and 8 - 11 are from *Applegate Trail Signage Project*.

Rose, Karen; Walker, Mike; Whalen, Jon. October 21, 2014. *Applegate Trail Signage Project*. For Hugo Emigrant Trails Committee, Hugo Neighborhood Association & Historical Society. Applegate Trail at Harris Donation Land Claim & Applegate Trail Crossing Over Mt. Sexton Pass. Hugo, OR.

MAPS II

Maps East I-5 Manzanita (EI-5Man)

- Map EI-5Man - 1 1855 Applegate Trail GLO Surveyed Sites JA-4 - JA-8 & Non-Surveyed Applegate Trail Site: East I-5 Manzanita Rest Area
Map EI-5Man - 2 1855 Applegate Trail GLO Surveyed Site JA-3 & Non-Surveyed Applegate Trail Site: East I-5 Manzanita Rest Area
Map EI-5Man - 3 1855 Applegate Trail GLO Surveyed Sites JA-4 - JA-5 & Non-Surveyed Applegate Trail Site: East I-5 Manzanita Rest Area
Map EI-5Man - 4a 1855 Applegate Trail GLO Surveyed Sites JA-4 - JA-5 & JA-H-2A & Non-Surveyed Applegate Trail Site: East I-5 Manzanita Rest Area
Map EI-5Man - 4b Three East-West Ridges Along Jacksonville Road (JR) Of 1855 Applegate Trail
Map EI-5Man - 5 Early Settlers Along Quarry Section Of Applegate Trail
Map EI-5Man - 6 1895 Sections 13, 14, 23, & 24, T.35S., R.6W., Flanagon Ranch

University of Oregon Report. *Subsurface Reconnaissance of the I-5 Chancellor Quarry Stockpile Project, and Metal Detector Survey Within the George and Mary Harris 1854 - 55 DLC* (Bibl)

- Figure 4.2. The location of the Harris homestead, the Table Rock Reservation, and Fort Lane, as well as the Lupton Massacre, and other major engagements of the Rogue War
Figure 4.3. Detail of an 1855 map prepared by Lts. H.L. Abbot and R.S. Williamson, US Army Topographical Engineers

C:\Users\Mike\Documents\Genealogy\Applegate_Trail\Mapping & Marking\Signage\EastI-5Manzanita_RestArea\Trail_Site_Verification\Final Walker Paper\EI5Man_EastManzanitaRestArea_SITE_MAPS_II_060115.wpd

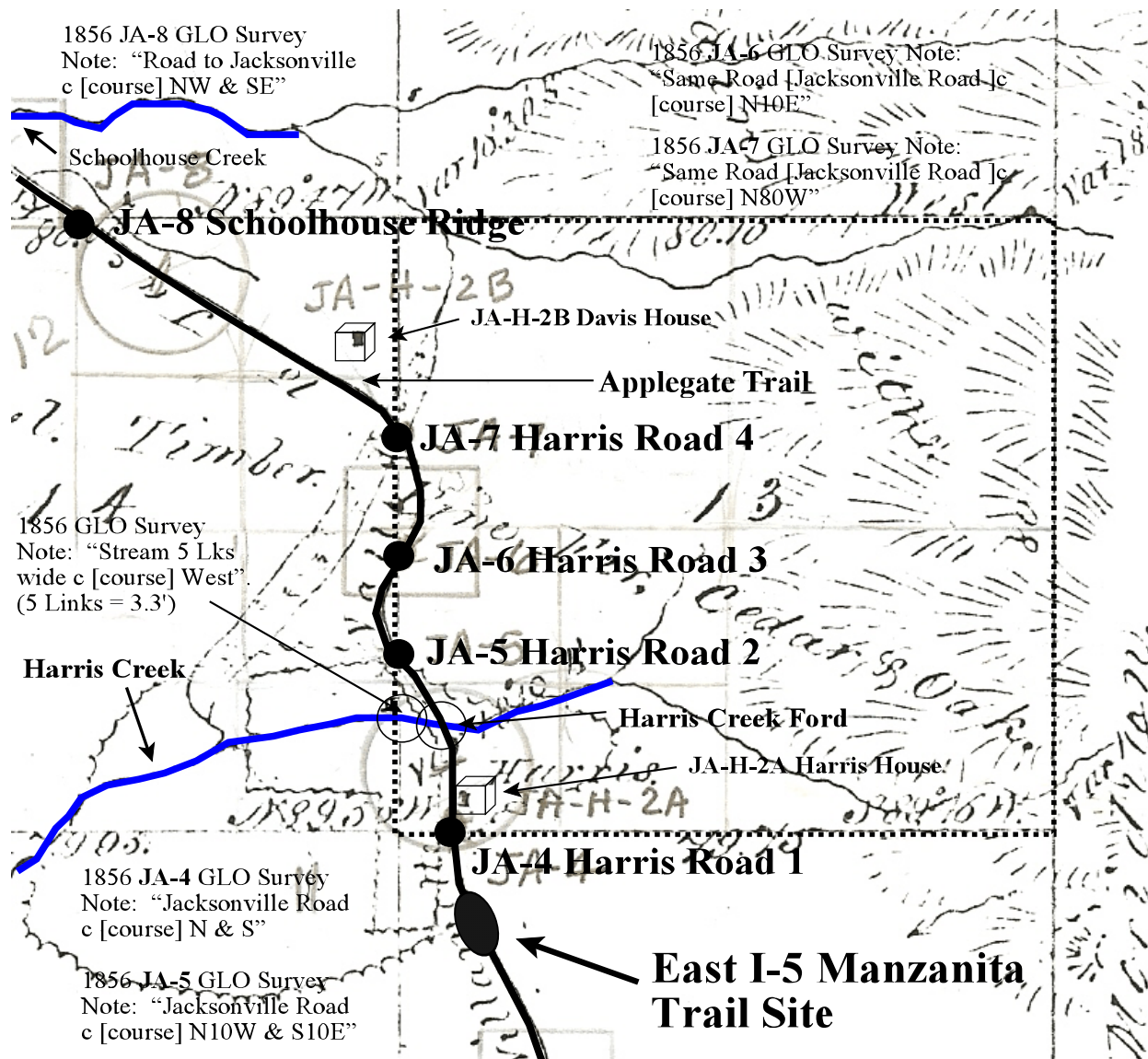
Maps II

NON-SURVEYED APPLGATE TRAIL SITE: EAST I-5 MANZANITA REST AREA

Map EI-5Man 1. 1855 Applegate Trail GLO Surveyed Sites JA-4 - JA-8 & Non-Surveyed Applegate Trail Site: East I-5 Manzanita Rest Area

1855 Jacksonville Road (JR) Of Applegate Trail: General Land Office (GLO) Surveyed Points of Interest (POIs): JA-4, JA-5, JA-6, JA-7, & JA-8

Base Map: 1856 General Land Office (GLO) Map Section 13, T.35S. R.6W., Willamette Meridian



**Map EI-5Man 2. 1855 Applegate Trail GLO Surveyed Site JA-3
& Non-Surveyed Applegate Trail Site: East I-5 Manzanita Rest Area**

**Jacksonville Road (JR) Of Applegate Trail: 1856
General Land Office (GLO) Surveyed Point of Interest (POI): JA-3**

**Base Map: 1996 USGS Sexton Mountain Quadrangle
Section 25, T.35S. R.6W., Willamette Meridian**



JA-3: Louse Creek Saddle

**Map EI-5Man 3. 1855 Applegate Trail GLO Surveyed Sites JA-4 - JA-5
& Non-Surveyed Applegate Trail Site: East I-5 Manzanita Rest Area**

**Jacksonville Road (JR) Of Applegate Trail: 1856
General Land Office (GLO) Surveyed Point of Interest (POI): JA-3**

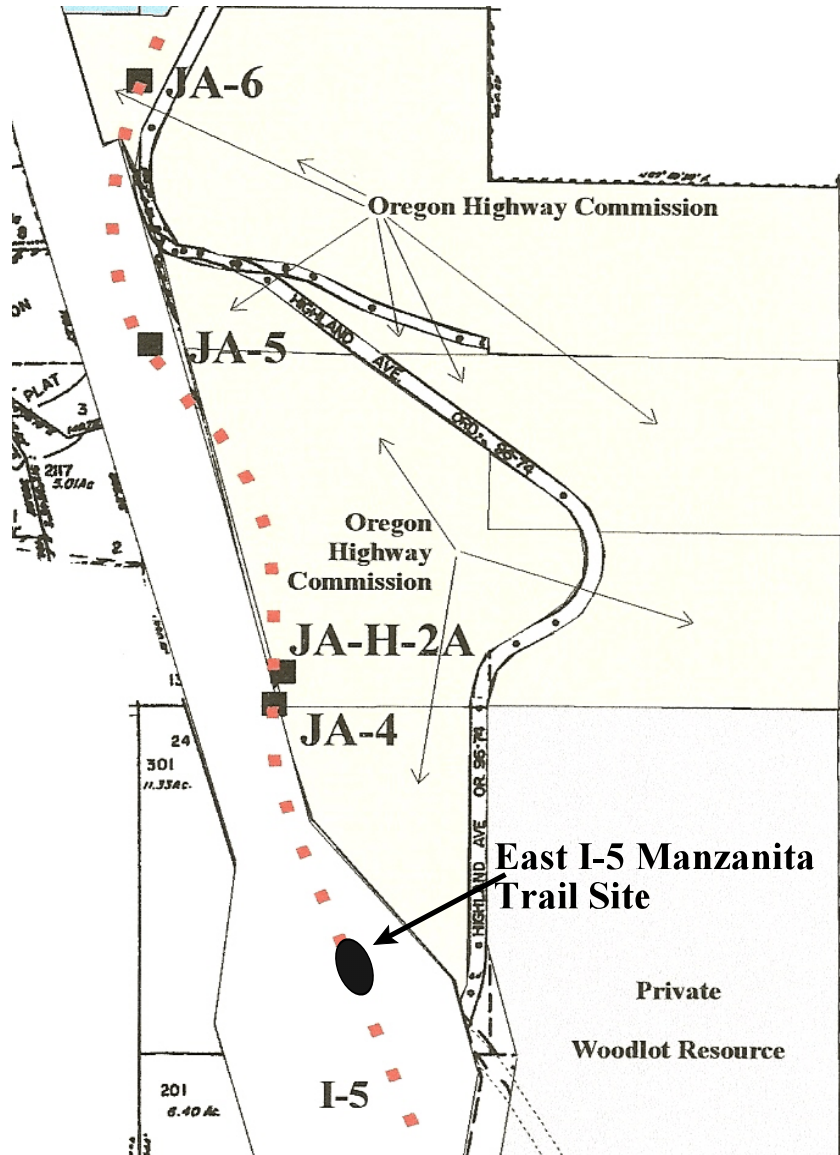
**Base Map: 1996 USGS Sexton Mountain Quadrangle
Section 25, T.35S. R.6W., Willamette Meridian**



**Map EI-5Man 4a. 1855 Applegate Trail GLO Surveyed Sites JA-4 - JA-5 & JA-H-2A
& Non-Surveyed Applegate Trail Site: East I-5 Manzanita Rest Area**

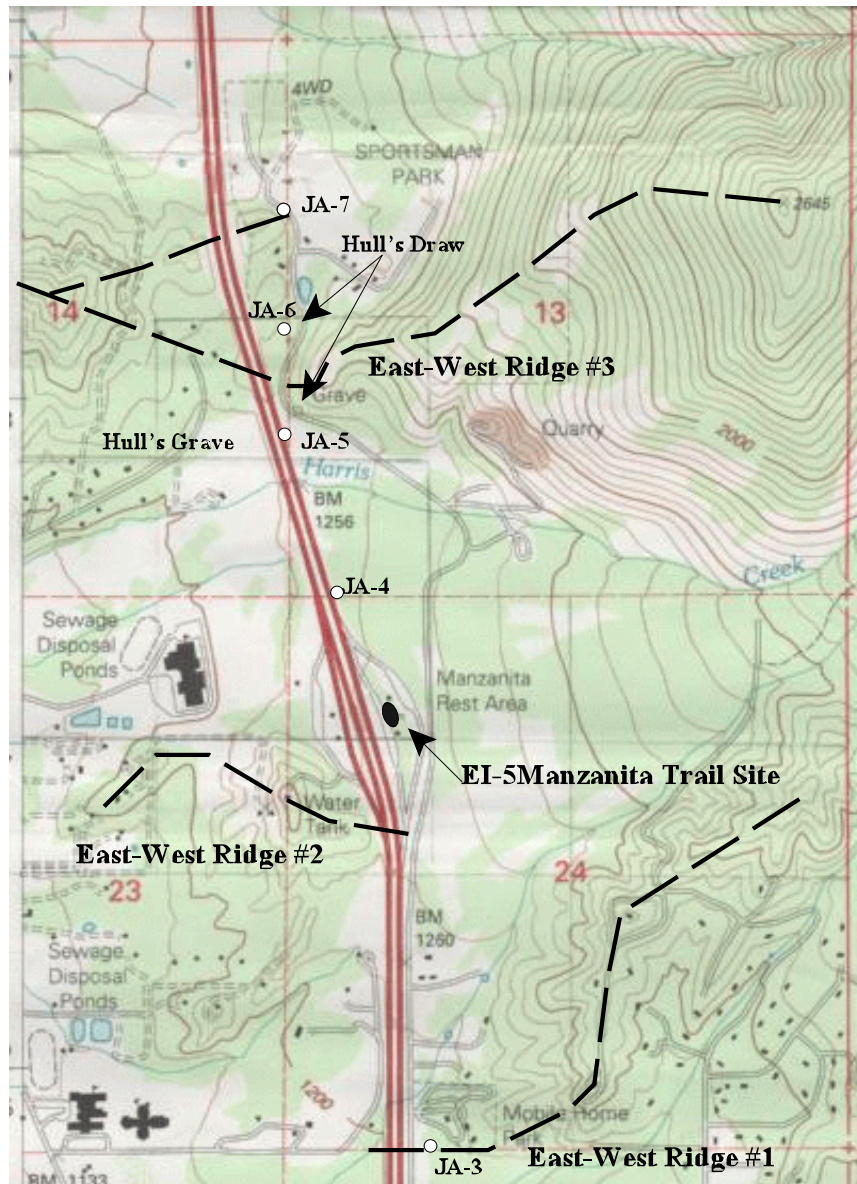
**Jacksonville Road (JR) Of Applegate Trail: 1856
General Land Office (GLO) Surveyed Point of Interests (POI): JA-4 -JA-5 & JA-H-2A**

**Base Map: Josephine County Assessor Map: 2010
Section 13, T.35S. R.6W., Willamette Meridian**



**Map EI-5Man - 4b. Three East-West Ridges Along Jacksonville Road (JR)
Of 1855 Applegate Trail**

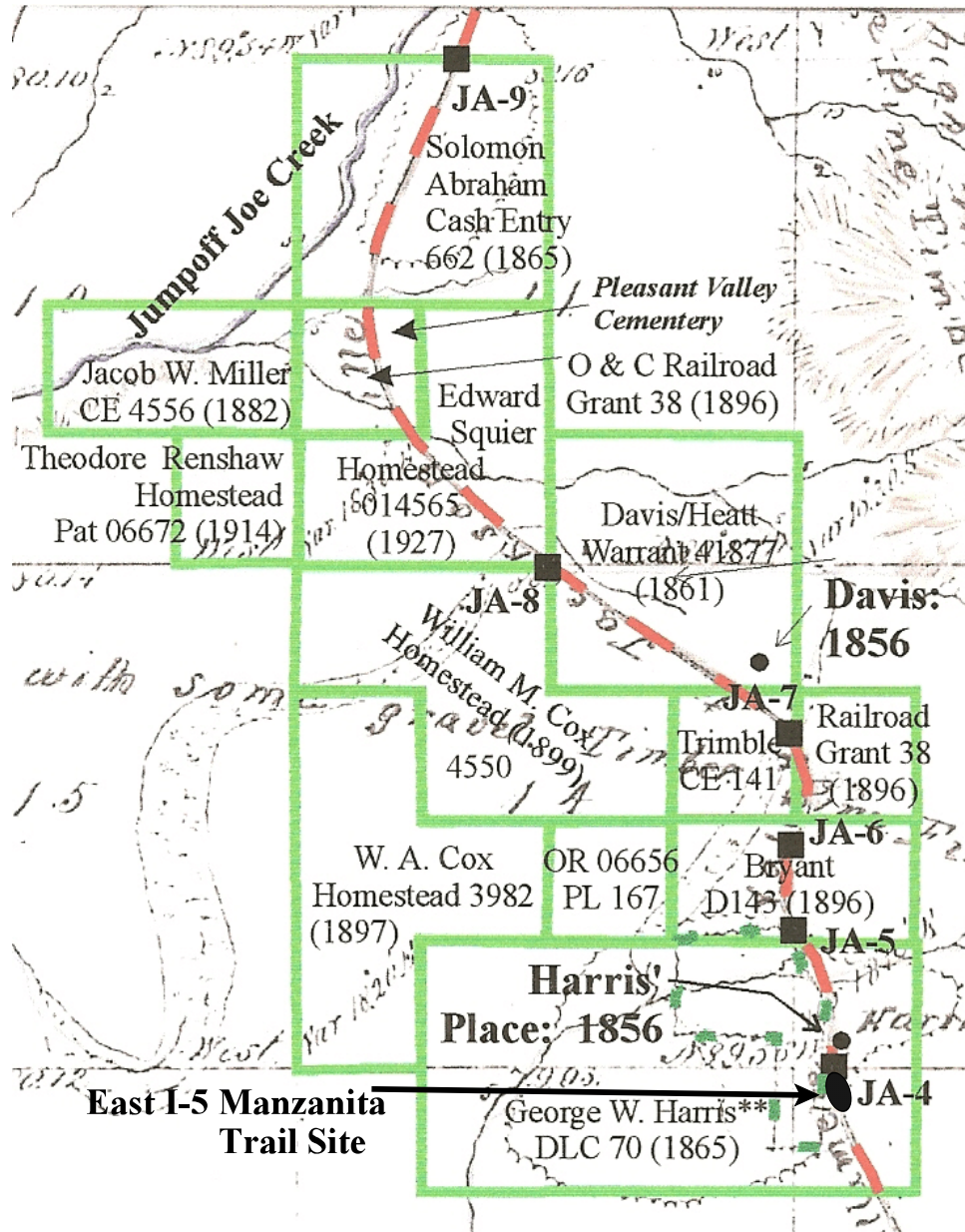
**Between General Land Office (GLO) JA-3 In South &
JA-4, JA-5, JA-6, and JA-7 In North**



Base Map: 1996 7.5 Minute USGS Sexton Mountain Quadrangle
Sections 13, 14, 23, & 24, T.35S. R.6W., Willamette Meridian

Map EI-5Man - 5. Early Settlers Along Quarry Section Of Applegate Trail¹⁻³

1855 Applegate Trail GLO Surveyed Sites JA-4 - JA-9
& Non-Surveyed Applegate Trail Site: East I-5 Manzanita Rest Area

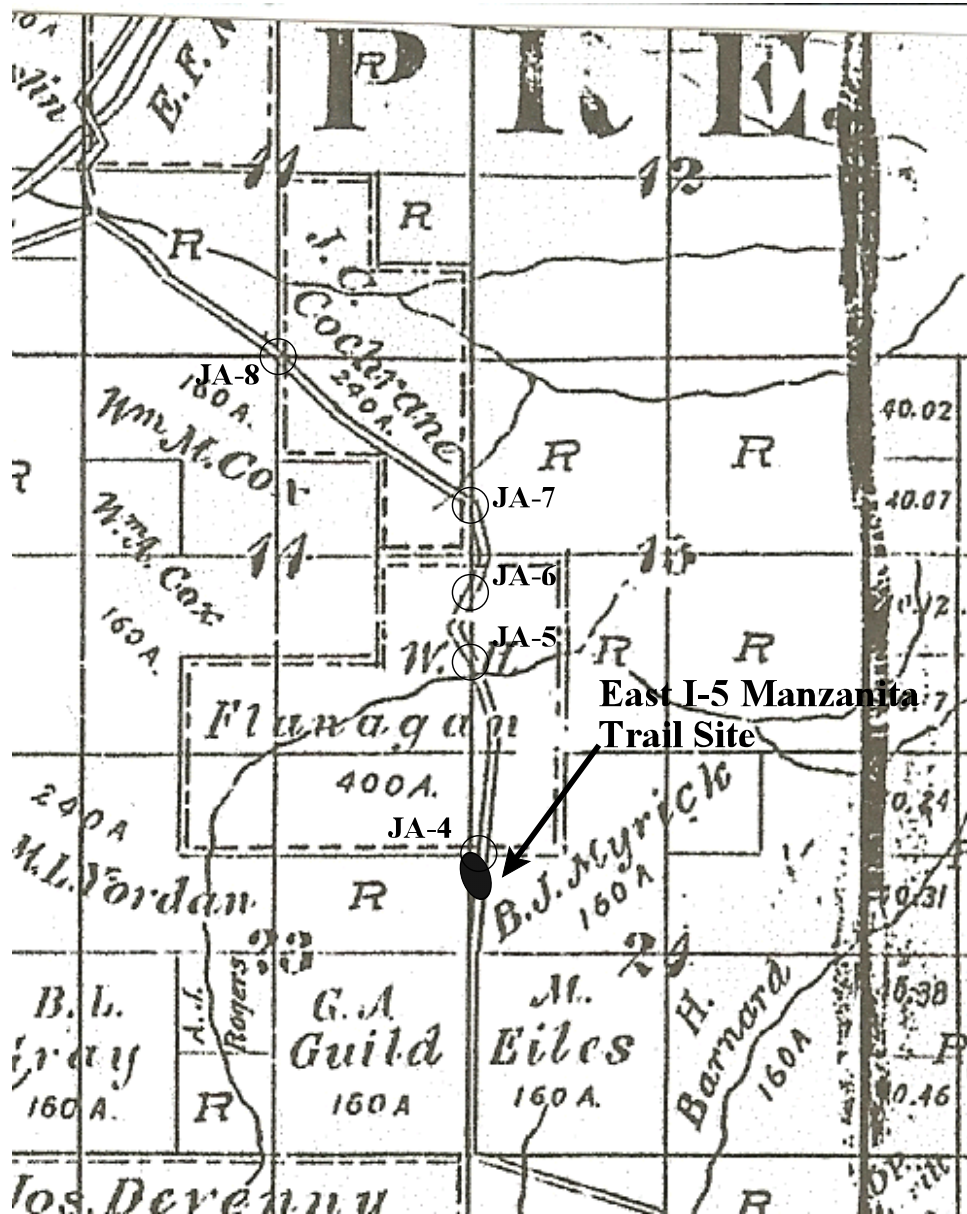


Quarry Section Of Applegate Trail: 1856

1. Bureau of Land Management (BLM), General Land Office (GLO) Records. 2007. Official Federal Land Records Site (<http://www.gloreCORDS.blm.gov/>). Internet.
 2. Hugo Neighborhood. 2007. *Hugo Pioneers*. Map Of Federal Land Transfer in Hugo, Oregon. Hugo, OR.
 3. Koch, Joseph, Draughtsman. 1895 Official Josephine County, Oregon. Map. Scale 1 inch = 1 mile. Meston - Dygert Book M'F'G. Portland, OR.

Map EI-5Man - 6. 1895 Sections 13, 14, 23, & 24, T.35S., R.6W., Flanagan Ranch

1855 Applegate Trail GLO Surveyed Sites JA-4 - JA-8
& Non-Surveyed Applegate Trail Site: East I-5 Manzanita Rest Area



Base Map: Koch, Joseph, Draughtsman. 1895 *Official Josephine County, Oregon*.
Map. Scale 1 inch = 1 mile. Meston - Dygert Book M'F'G. Portland, OR.

The following three related documents are publicly available for review and comments at Hugo's web page.

1. Table 1. *Trail At East I-5 Manzanita Rest Area Site (EI-5Man Site): MET CS 4 Rank Reliability of Different Types of Evidence Used to Verify Trail Location (For Non-surveyed Applegate Trail Site: East I-5 Manzanita Rest Area Met Verified)*
2. *Maps For Non-surveyed Applegate Trail Site: East I-5 Manzanita Rest Area Met Verified*
3. *Analysis Paper: Non-surveyed Applegate Trail Site: East I-5 Manzanita Rest Area Met Verified*
(Walker, Mike, Member, HETC. June 5, 2015. *Non-surveyed Applegate Trail Site: East I-5 Manzanita Rest Area Met Verified*. Hugo, OR)

Applegate Trail Inventory
Educational Resources

Hugo Neighborhood Association & Historical Society

http://www.hugoneighborhood.org/miscellaneous_research_papers_and_documents.htm