

Maps IB

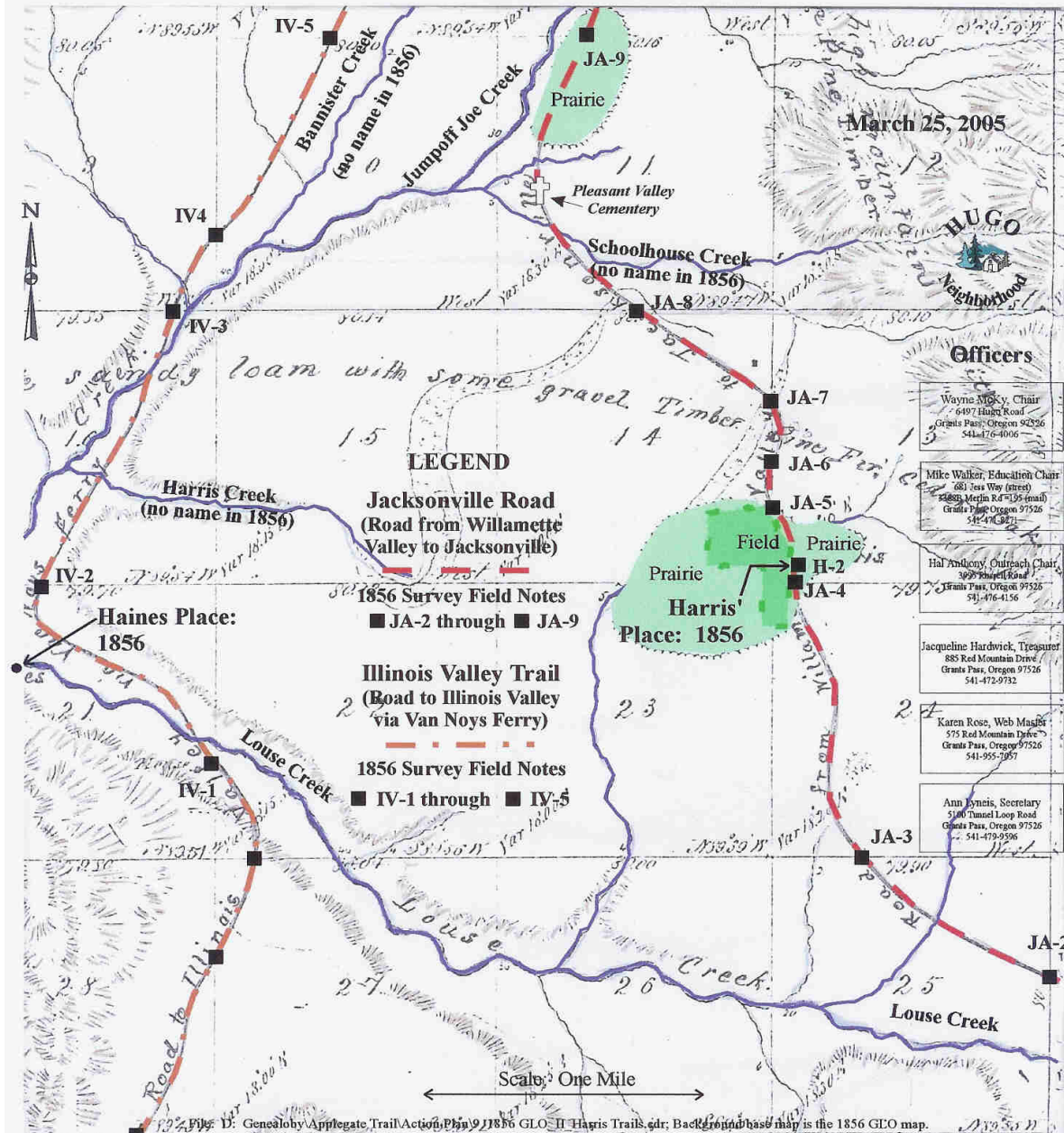
NON-SURVEYED APPELGATE TRAIL SITE: EAST I-5 MANZANITA REST AREA

- Map 9. Hugo's Applegate Trails: Map II of IV
- Map 10. Hugo's Applegate Trails: Map III of IV
- Map 11. Jacksonville Road (JR) Of Applegate Trail Over Harris Creek: 1856 - JR Ford
No. 4: Harris Creek

Map 9. Hugo's Applegate Trails: Map II of IV

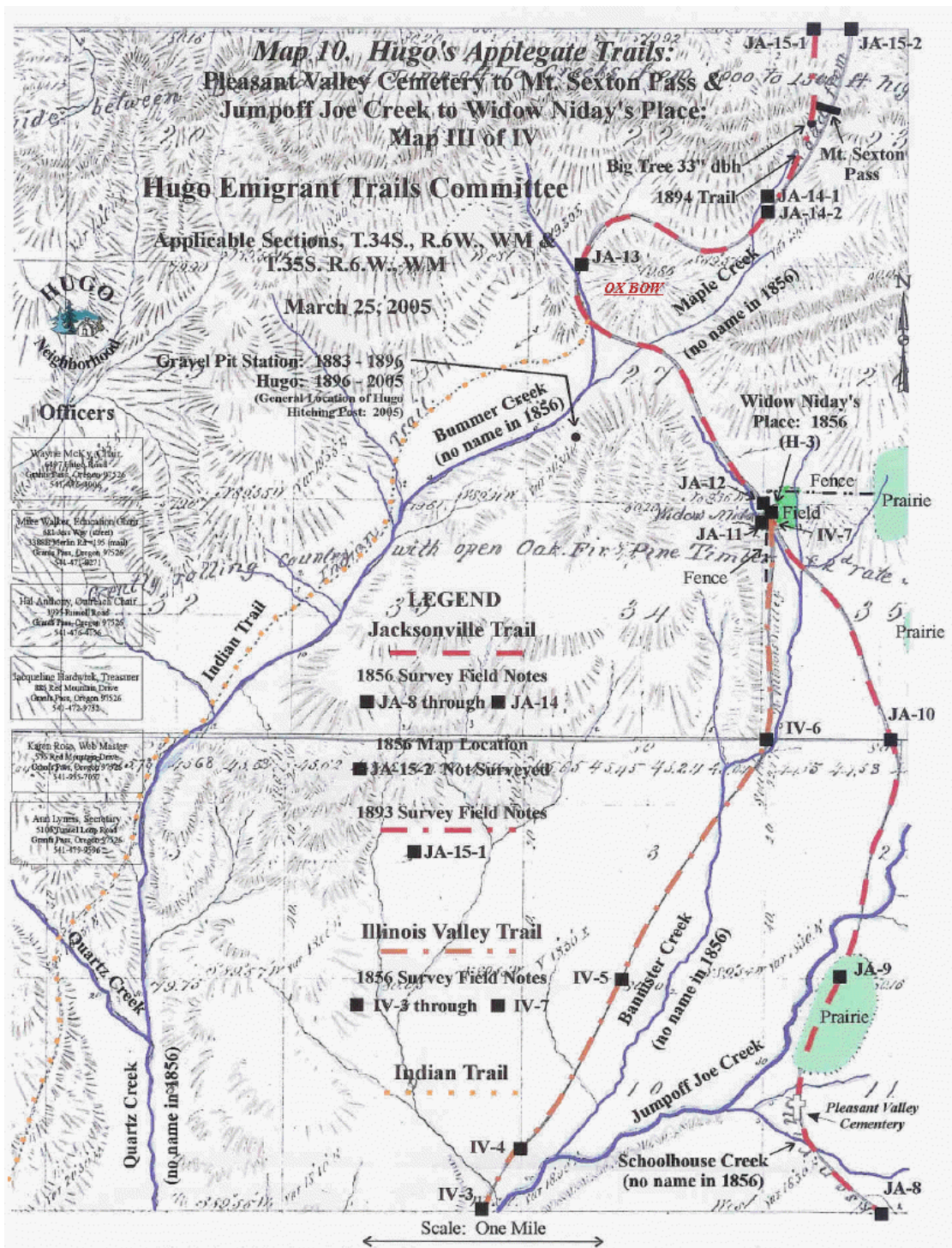
**Map 9. Hugo's Applegate Trails:
Jacksonville Road From Louse Creek to Pleasant Valley Cemetery &
IV Road From Louse Creek to Jumpoff Joe Creek : Map II of IV**

**Hugo Emigrant Trails Committee
Applicable Sections, T.35S. R.6.W., WM**



Source: Hugo Neighborhood Web Page. 2014. Maps for Applegate Trail Inventory. Hugo, OR.
http://www.hugoneighborhood.org/Misc_Maps.htm

Map 10. Hugo's Applegate Trails: Map III of IV



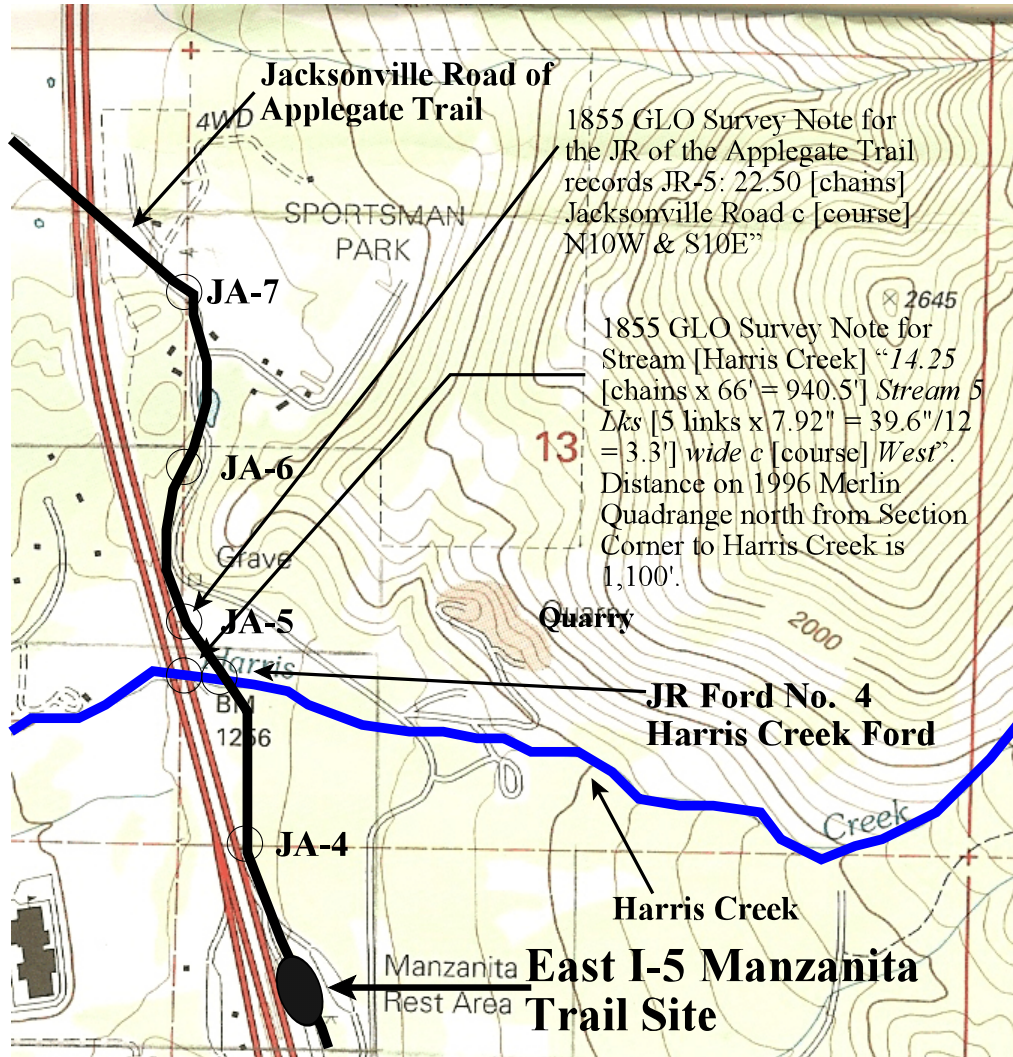
Source: Hugo Neighborhood Web Page. 2014. Maps for Applegate Trail Inventory. Hugo, OR.
http://www.hugoneighborhood.org/Misc_Maps.htm

Map 11. Jacksonville Road (JR) Of Applegate Trail Over Harris Creek: 1856

**[1855 Applegate Trail GLO Surveyed Sites JA-4 - JA-7
& Non-Surveyed Applegate Trail Site: East I-5 Manzanita Rest Area]**

JR Ford No. 4: Harris Creek

Base Map: 1996 USGS Sexton Mountain Quadrangle



Source: Hugo Emigrant Trails Committee, Hugo Neighborhood Association & Historical Society September 29, 2009; Updated September 29, 2010. *JR Ford No. 4: Harris Creek Ford*. Brochure 5 of Applegate Trail Fords Brochure Series. Hugo, OR.

The following three related documents are publicly available for review and comments at Hugo's web page.

1. Table 1. *Trail At East I-5 Manzanita Rest Area Site (EI-5Man Site): MET CS 4 Rank Reliability of Different Types of Evidence Used to Verify Trail Location (For Non-surveyed Applegate Trail Site: East I-5 Manzanita Rest Area Met Verified)*

2. Maps For *Non-surveyed Applegate Trail Site: East I-5 Manzanita Rest Area Met Verified*

3. Analysis Paper: *Non-surveyed Applegate Trail Site: East I-5 Manzanita Rest Area Met Verified*
(Walker, Mike, Member, HETC. June 5, 2015. *Non-surveyed Applegate Trail Site: East I-5 Manzanita Rest Area Met Verified*. Hugo, OR)

Applegate Trail Inventory

Educational Resources

Hugo Neighborhood Association & Historical Society

http://www.hugoneighborhood.org/miscellaneous_research_papers_and_documents.htm