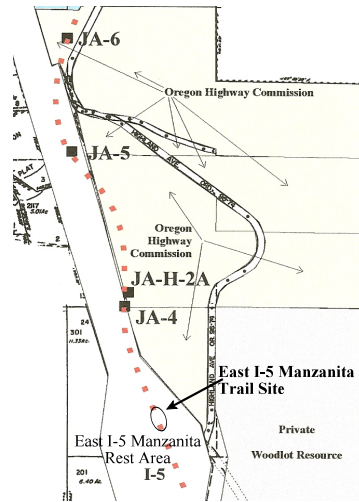


Maps I

NON-SURVEYED APPLGATE TRAIL SITE: EAST I-5 MANZANITA REST AREA



Mike Walker, Member
Hugo Emigrant Trails Committee
Hugo Neighborhood Association & Historical Society



June 5, 2015

NON-SURVEYED APPLGATE TRAIL SITE: EAST I-5 MANZANITA REST AREA

MAPS I

MAPS IA

- Map 1. Takelma Lands In Southwestern Oregon
- Map 2. Takelma Indians
- Map 8. Hugo's Indian Trail: 1855

MAPS IB

- Map 9. Hugo's Applegate Trails: Map II of IV
- Map 10. Hugo's Applegate Trails: Map III of IV
- Map 11. Jacksonville Road (JR) Of Applegate Trail Over Harris Creek: 1856 - JR Ford No. 4: Harris Creek

Maps 1 - 2 and 8 - 11 are from *Applegate Trail Signage Project*.

Rose, Karen; Walker, Mike; Whalen, Jon. October 21, 2014. *Applegate Trail Signage Project*. For Hugo Emigrant Trails Committee, Hugo Neighborhood Association & Historical Society. Applegate Trail at Harris Donation Land Claim & Applegate Trail Crossing Over Mt. Sexton Pass. Hugo, OR.

MAPS II

Maps East I-5 Manzanita (EI-5Man)

- Map EI-5Man - 1 1855 Applegate Trail GLO Surveyed Sites JA-4 - JA-8 & Non-Surveyed Applegate Trail Site: East I-5 Manzanita Rest Area
- Map EI-5Man - 2 1855 Applegate Trail GLO Surveyed Site JA-3 & Non-Surveyed Applegate Trail Site: East I-5 Manzanita Rest Area
- Map EI-5Man - 3 1855 Applegate Trail GLO Surveyed Sites JA-4 - JA-5 & Non-Surveyed Applegate Trail Site: East I-5 Manzanita Rest Area
- Map EI-5Man - 4a 1855 Applegate Trail GLO Surveyed Sites JA-4 - JA-5 & JA-H-2A & Non-Surveyed Applegate Trail Site: East I-5 Manzanita Rest Area
- Map EI-5Man - 4b Three East-West Ridges Along Jacksonville Road (JR) Of 1855 Applegate Trail
- Map EI-5Man - 5 Early Settlers Along Quarry Section Of Applegate Trail
- Map EI-5Man - 6 1895 Sections 13, 14, 23, & 24, T.35S., R.6W., Flanagan Ranch

University of Oregon. *Subsurface Reconnaissance of the I-5 Chancellor Quarry Stockpile Project, and Metal Detector Survey Within the George and Mary Harris 1854 - 55 DLC* (Bibl)

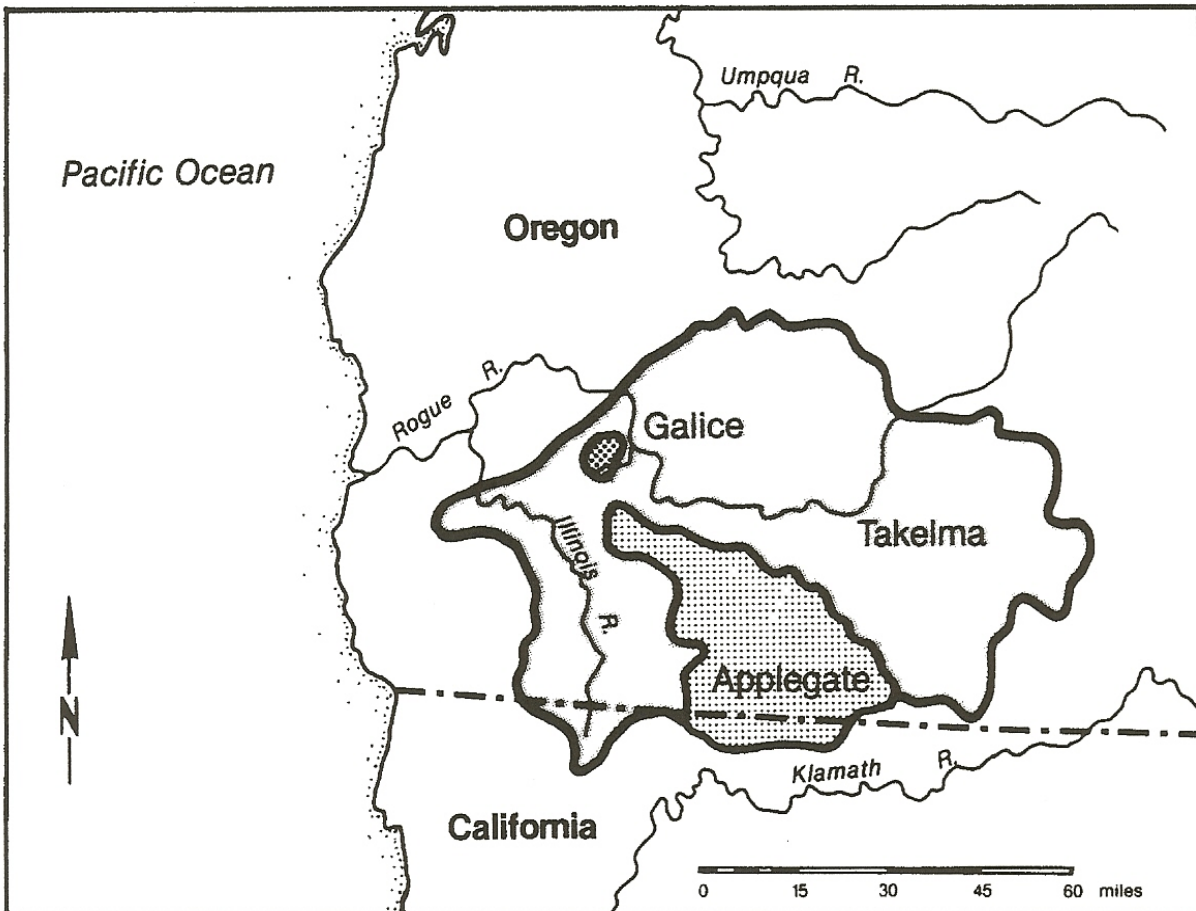
- Figure 4.2. The location of the Harris homestead, the Table Rock Reservation, and Fort Lane, as well as the Lupton Massacre, and other major engagements of the Rogue War
- Figure 4.3. Detail of an 1855 map prepared by Lts. H.L. Abbot and R.S. Williamson, US Army Topographical Engineers

C:\Users\Mike\Documents\Genealogy\Applegate_Trail\Mapping & Marking\Signage\EastI-5Manzanita_RestArea\Trail_Site_Verification\Final Walker Paper\EI5Man_EastManzanitaRestArea_SITE_MAPS_IA_060115.wpd

Maps

NON-SURVEYED APPLGATE TRAIL SITE: EAST I-5 MANZANITA REST AREA

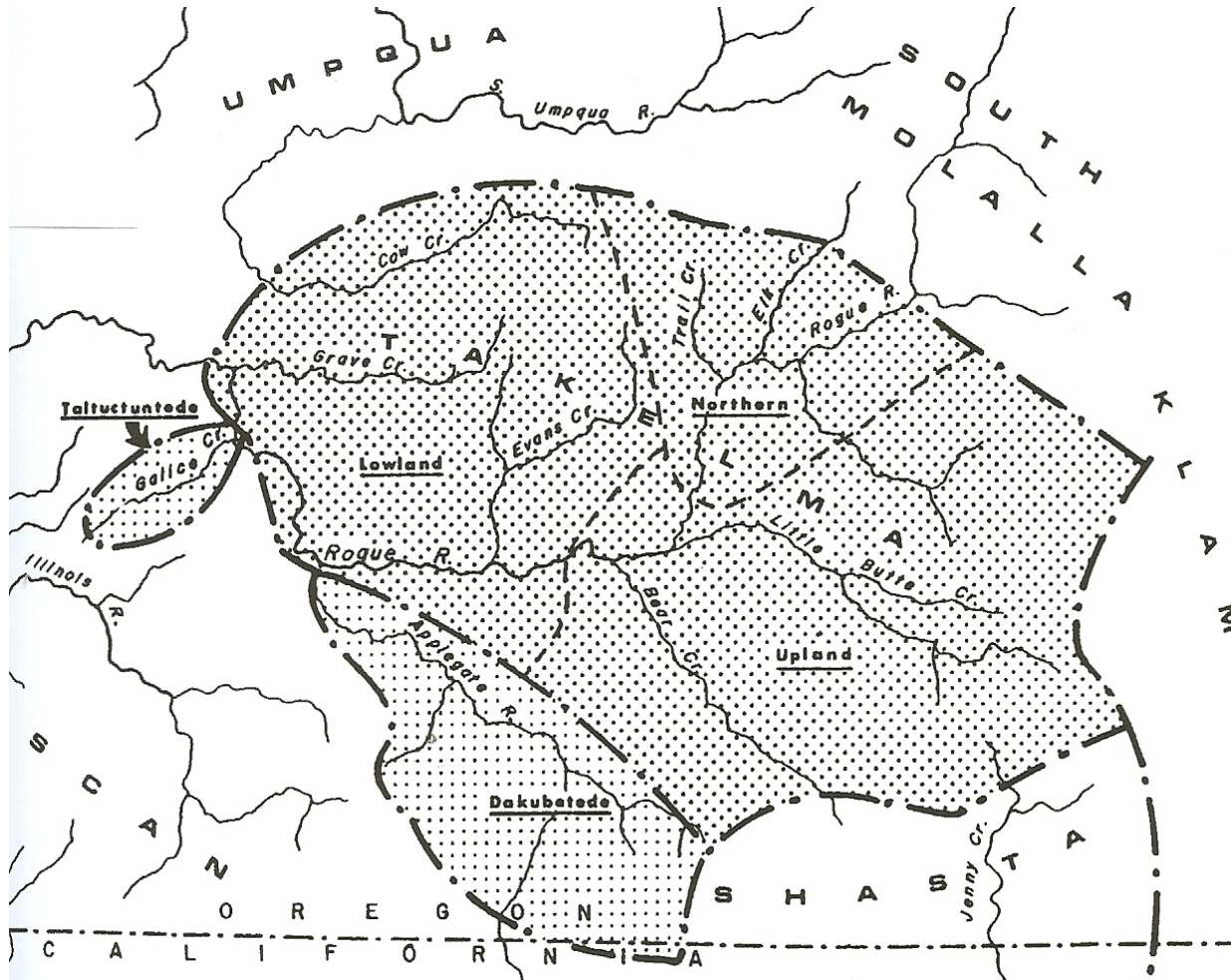
Map 1. Takelma Lands In Southwestern Oregon



Map 1. Takelma Lands

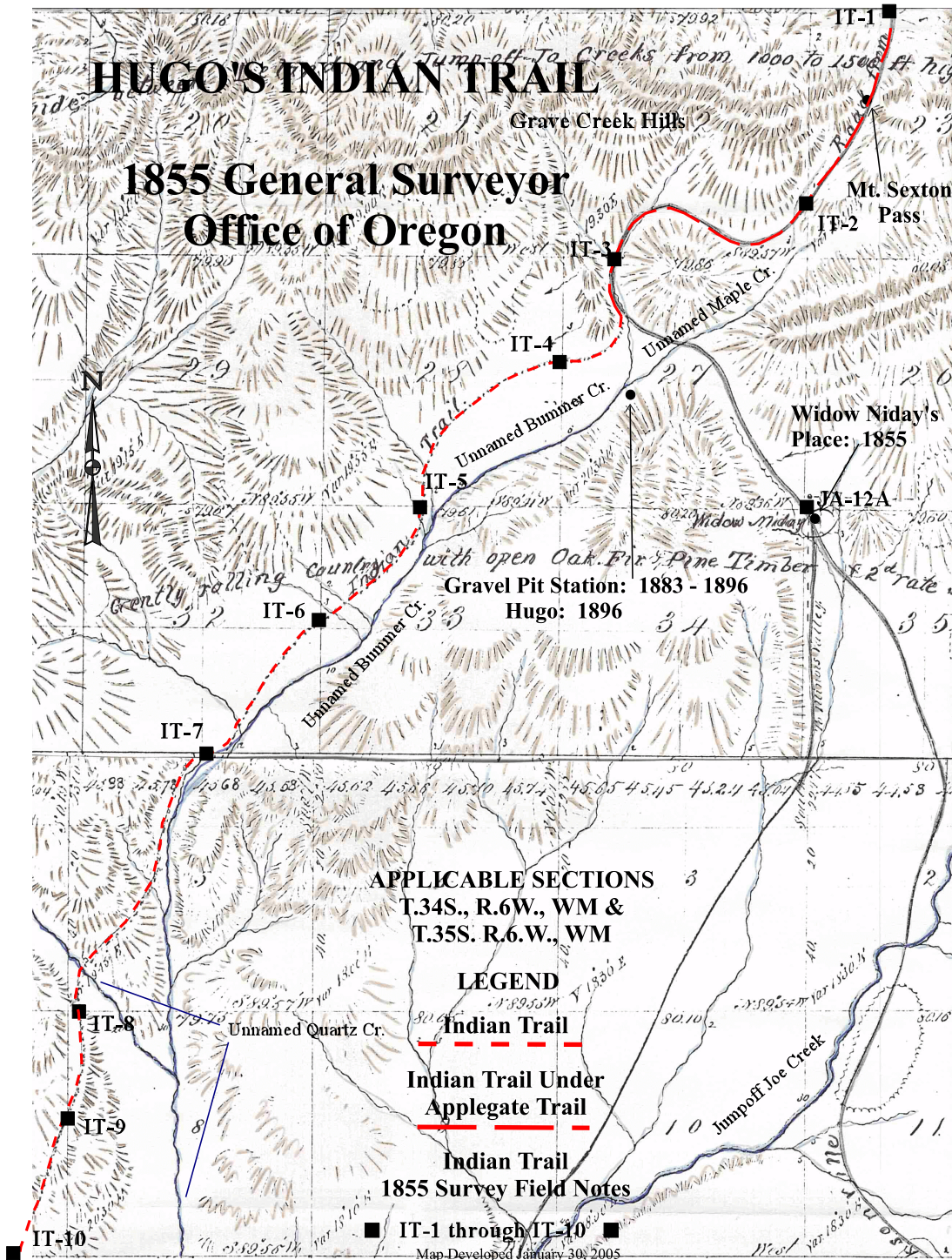
Source: Gray, Dennis J. (1987). *The Takelmas and Their Athapascan Neighbors: A New Ethnographic Synthesis for the Upper Rogue River Area of Southwestern Oregon*, University of Oregon Anthropological Papers, No. 37. Eugene: Department of Anthropology, University of Oregon.

Map 2. Takelma Indians



Map 2. Takelma Indians

Source: Gray, Dennis J. (1987). *The Takelmas and Their Athapascan Neighbors: A New Ethnographic Synthesis for the Upper Rogue River Area of Southwestern Oregon*, University of Oregon Anthropological Papers, No. 37. Eugene: Department of Anthropology, University of Oregon.



**Map 8.
Hugo's
Indian Trail:
1855**

Map 10. Hugo's Indian Trail

Source: Hugo Native American Team, HuNAHS. August 12, 2012; Updated April 12, 2014. *Indian Trail Over Grave Creek Hills: 1855*. Edited by Mike Walker, Liz & Mike Butowitsch, & Janet McKy, Members HuNAHS. Hugo, Oregon. http://www.hugoneighborhood.org/Hugo_Native_American_Program.htm

Base Map: Oregon Surveyor General Office. March 31, 1856. 1856 T.34S., R.6W., WM GLO Plat, Territory of Oregon. GLO Contract Survey No. 54, Surveyors Lake & Hyde. Charles K. Gardner, Surveyor General, Territory of Oregon. Salem, OR.

The following three related documents are publicly available for review and comments at Hugo's web page.

1. Table 1. *Trail At East I-5 Manzanita Rest Area Site (EI-5Man Site): MET CS 4 Rank Reliability of Different Types of Evidence Used to Verify Trail Location (For Non-surveyed Applegate Trail Site: East I-5 Manzanita Rest Area Met Verified)*

2. Maps For *Non-surveyed Applegate Trail Site: East I-5 Manzanita Rest Area Met Verified*

3. Analysis Paper: *Non-surveyed Applegate Trail Site: East I-5 Manzanita Rest Area Met Verified*
(Walker, Mike, Member, HETC. June 5, 2015. *Non-surveyed Applegate Trail Site: East I-5 Manzanita Rest Area Met Verified*. Hugo, OR)

Applegate Trail Inventory

Educational Resources

Hugo Neighborhood Association & Historical Society

http://www.hugoneighborhood.org/miscellaneous_research_papers_and_documents.htm