

Illinois Valley (IV) Road Of Applegate Trail (*Trail*): Niday's Road Fork (IV-8)¹

Hugo's IV Road to Illinois Valley via Van Noys Ferry (route of the *Trail*) is located in Josephine County, Oregon from Louse Creek in the south to Widow Niday's place in the north. There are nine GLO surveyed points of interest (POI) along the IV Road in Hugo's area of interest.²

NIDAY'S ROAD FORK

Road POI Name Niday's Road Fork³ ■ IV-8.
POI ID Code OR-AT-00-34-06-35-**-IV-08.

Latitude & Longitude of POI Niday House (JA-H-3) Calculated

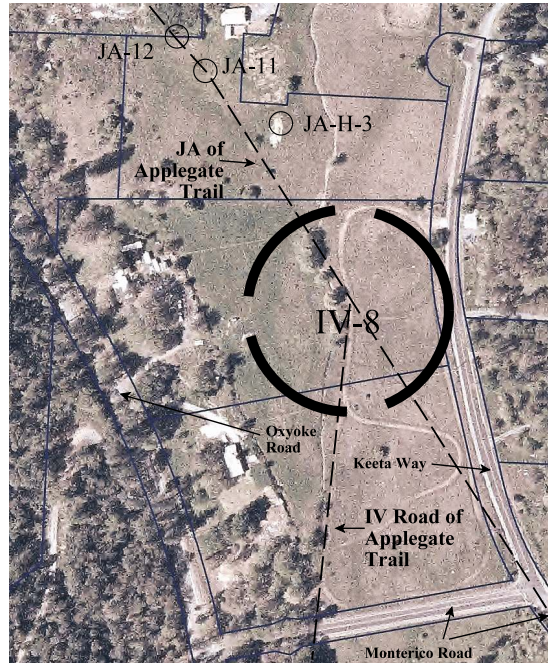
42° 34' 44" North Lat.
 123° 23' 3" West Long.

1855 GLO Surveys There is no GLO survey for IV-8 (i.e., junction of IV Road and the JR just south of the Niday house). However, the location of the JA Road is precise between JA-11 and JA-12 and there is a course for the JA Road at JA-11 (i.e., course N60°W & SE).

1856 GLO Map IV-8 is located on the GLO map very close to Widow Niday's house. It's latitude and longitude can be approximated by transposing this location to a topographic map. It is estimated that IV-8 is approximately 230' SSE of the Niday house.

1857 Niday Donation Land Claim (DLC) The DLC survey confirms the SE course of the JA Road from JA-11 to the junction of Monterico Road and Keeta Way (i.e., that segment of Monterico Road on a NW and SW course is the evolution of the JA Road).

Diaries, Journals, & Reminiscences¹



Location of JA Road With a high confidence the location of the JA Road can be approximated between JA-11 and the junction of Monterico Road and Keeta Way. There is some terrain disturbance identified on a 2002 aerial photo suggesting a IV Road location that needs to be researched.

Ownership/Stakeholders It is highly likely that IV-8 is located on the private properties of George Noyes or Dorothy Noyes.

Dorothy Noyes

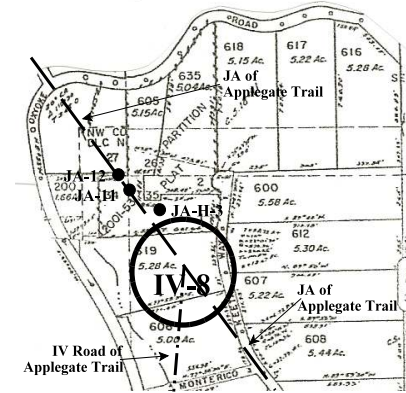
Tax Lot 619, Section 35, T.34S., R.6W., WM.

George Noyes

Tax Lot 606, Section 35, T.34S., R.6W., WM.

General Land Office (GLO) & Donation Land Claim (DLC) Surveys & Maps¹

Patent IV-8 of the *Trail* is located in the northeast part of the Niday DLC (1852 - 1853 claim notification #692; July 19, 1876 DLC patent No. 1479 for 321.88 acres in Hugo, Oregon).



Interpretative Sign; Metal Detection Work Not yet; with permission.

OCTA Trail Classification Class ⑤ Approximate Trail.

Coherence Rule Linear Uniformity. Yes

Corroborative Rule Confirming Evidence. Yes

Collateral Rule Physical/Topo Evidence. Yes/No?

Correlation Rule Overall Agreement. Yes

Be Respectful *Do not trespass. IV-8 is located on private property not open to the public.*

Want more information? Contact a member of the Hugo Emigrant Trails Committee.

1. Hugo Neighborhood. 2009 *Hugo's Applegate Trail GLO Points of Interest*. Brochure 1 in Applegate Trail GLO Surveys Series. Hugo, OR.
 2. Hugo Neighborhood. 2009 *Hugo's Illinois Valley Road Of Applegate Trail Points of Interest*. Brochure 3 in Applegate Trail GLO Surveys Series. Hugo, OR.
 3. 1856 General Land Office Field Survey Sub-Committee, Hugo Emigrant Trails Committee, Hugo Neighborhood Association & Historical Society. February 10, 2006. *General Land Office Field Survey Notes: Hugo's Applegate Trail Segments*. Hugo, OR.

Hugo Emigrant Trails Committee

Hugo is blessed with a rich heritage of historic roads, rough though they were. The *Hugo Emigrant Trails Committee* was formed to bring together all those who want to learn more about the early transportation in the area, from the casual admirer to the dedicated researcher. Its aim is to collect and record information about Hugo's emigrant trails, especially its two historic 1850s General Land Office mapped roads of the Applegate Trail, and to share this information (e.g., through *Hugo History Day*, talks, hikes, group visits, training exercises, workshops, publications, web sites, etc.).

Karen Rose, Co-Project Leader
Mike Walker, Co-Project Leader

Diaries, Journals & Reminiscences SubCommittee

Karen Rose
Janet McKy
Kelly & Berneata Rarey
Glen Campbell
Norm Tieman
Joe & Leta Neiderheiser
Kristen Boyce
Kathy Burkey
Penny Shipley
Mike Walker

General Land Office Field Survey SubCommittee

Glen Campbell
Jim & Rene Ford
Joe Neiderheiser
Kelly Rarey
Mike Walker
Chris Wytcherley

Hugo Neighborhood Association & Historical Society's Mission

This information brochure is one of a series of documents published by the Hugo Neighborhood Association & Historical Society (*Hugo Neighborhood*). It is designed to be shared with neighbors for the purpose of helping protect our rural quality of life by promoting an informed citizenry in decision-making. The *Hugo Neighborhood* is an informal nonprofit charitable and educational organization with a land use and history mission of promoting the social welfare of its neighbors.

Land Use & History

The *Hugo Neighborhood's* land use mission is to promote Oregon Statewide Goal 1 — Citizen Involvement, and to preserve, protect, and enhance the livability and economic viability of its farms, forests, and rural neighbors. It will act, if requested, as a technical resource assisting neighbors to represent themselves.

Its history mission is to educate, collect, preserve, interpret, and research its local history and to encourage public interest in the history of the Hugo area.

Volunteer membership dues are \$10.00 annually per family and normally used for paper, ink, envelopes, publications and mailings.

Hugo Neighborhood

3388B Merlin Rd # 195, Grants Pass, Oregon 97526
541-471-8271

Email: hugo@jeffnet.org

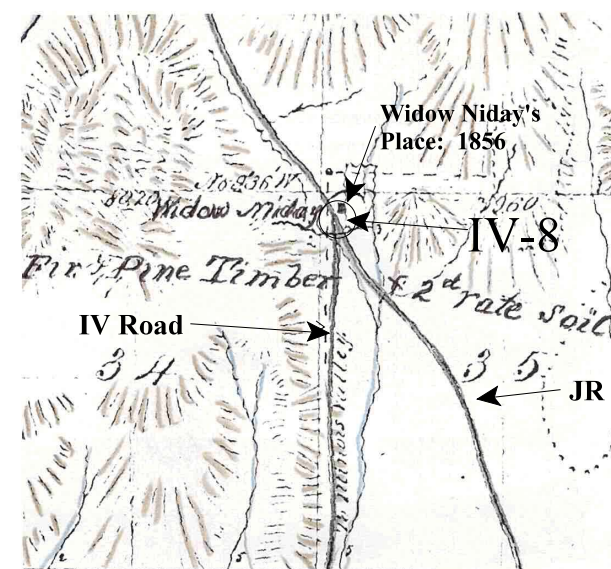
Web Page: <http://jeffnet.org/~hugo/>

Edited by Jean Boling, Wayne McKy, Kelly Rarey,
Karen Rose, & Mike Walker

IV Road Of Applegate Trail: Niday's Road Fork (IV-8)



Brochure 30 of Applegate Trail GLO Surveys Brochure Series



1856 GLO Map: IV-8 of Applegate Trail

March 25, 2010

Hugo Emigrant Trails Committee
Hugo Neighborhood Association &
Historical Society
Josephine County Historical Society